EXHIBIT 1

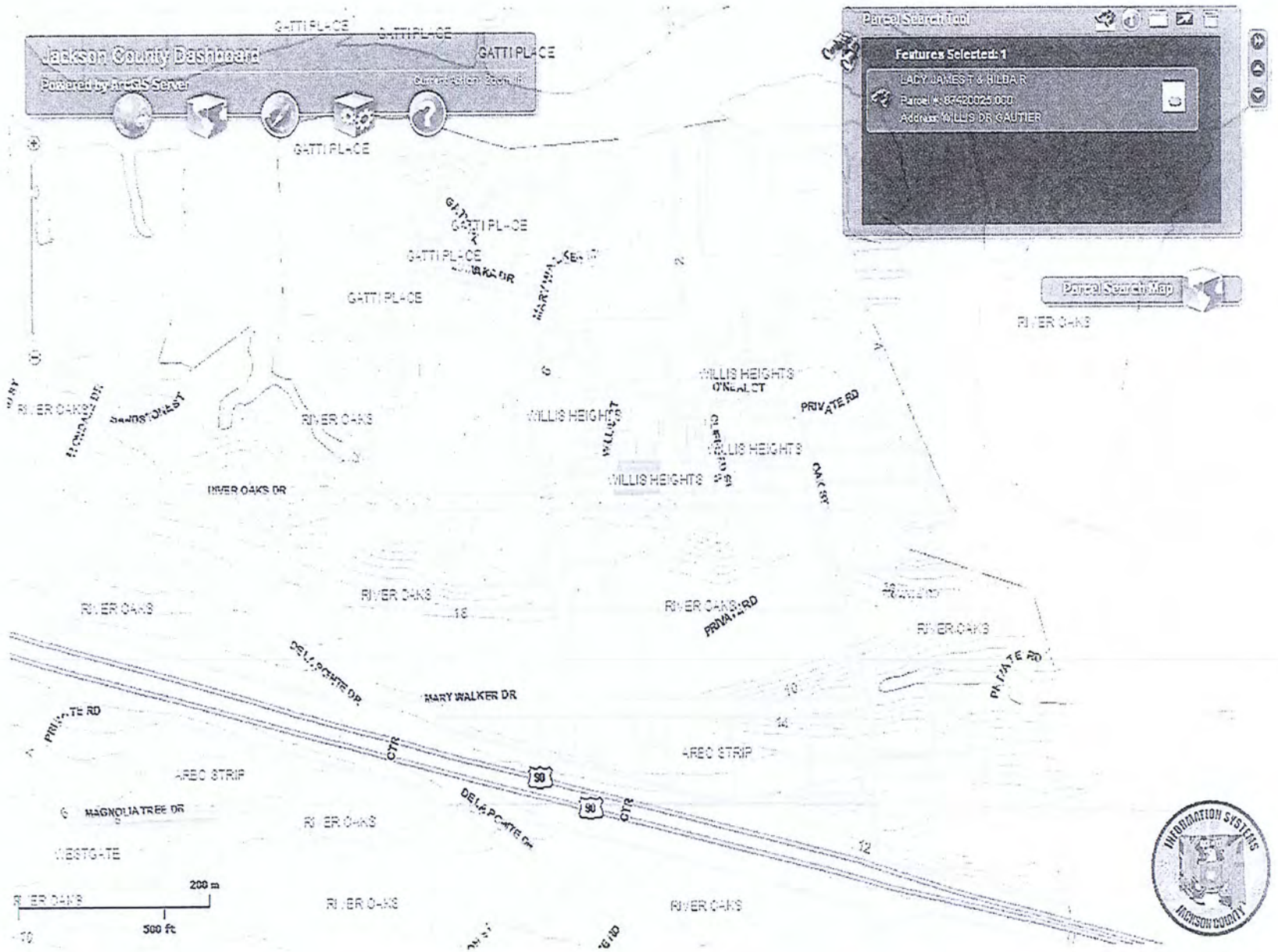
Jackson County Dashboard
Powered by ArcGIS Server
Parcel Search Tool
Features Selected: 1
LADY JAMES T & HILBA R
Parcel #: 87420025.000
Address: WILLIS DR GAUTIER
Parcel Search Map
GATTI PL-CE
RIVER OAKS DR
WILLIS HEIGHTS
O'NEAL CT
PRIVATE RD
RIVER OAKS
MARY WALKER DR
DELAPORTE DR
AREO STRIP
MAGNOLIA TREE DR
WESTGATE
50
90
200 m
500 ft
INFORMATION SYSTEMS
JACKSON COUNTY

EXHIBIT 1

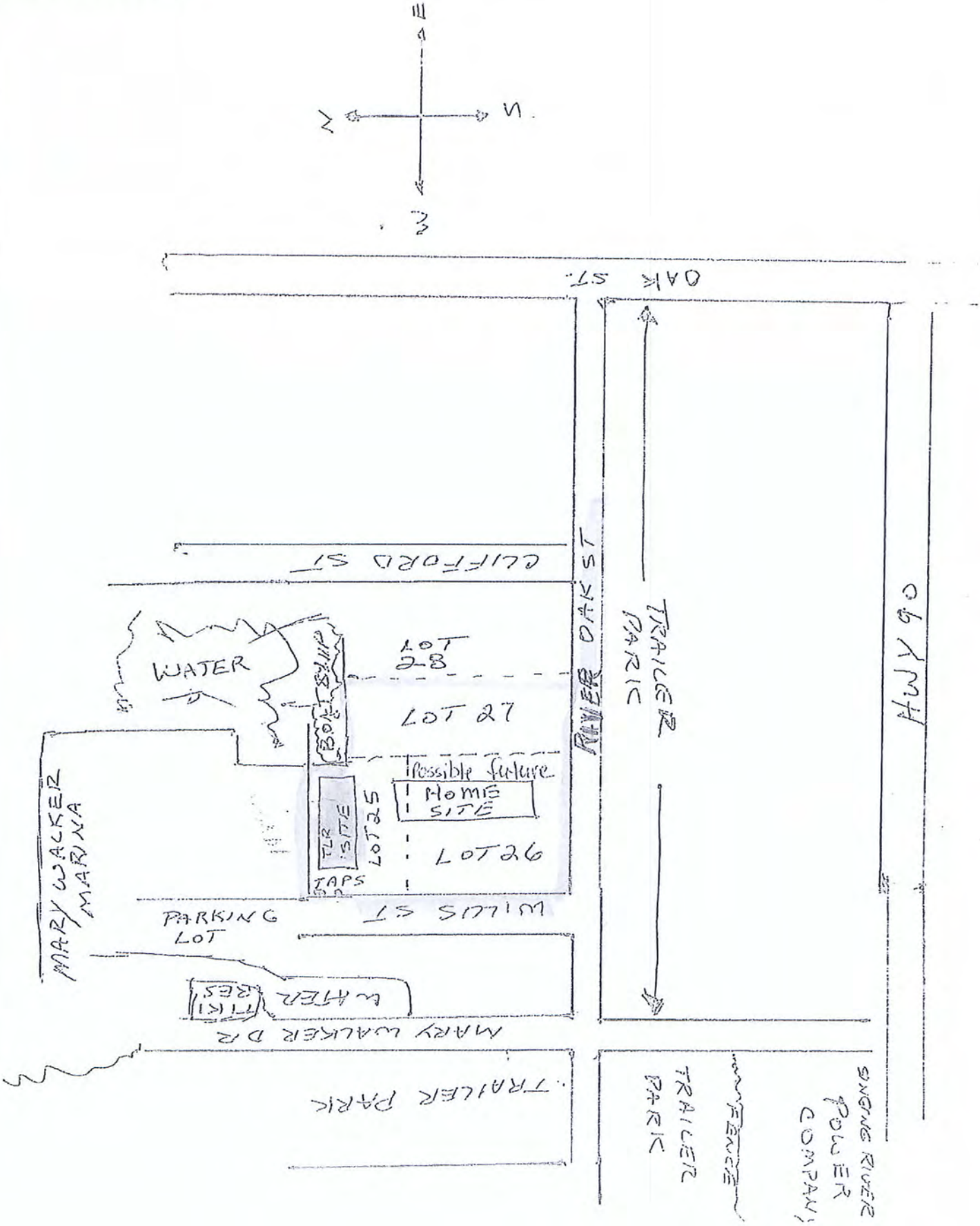

E
N
W
OAK ST.
CLIFFORD ST
WATER
BOAT SHIP
LOT 28
LOT 27
Possible future
HOME SITE
TLR SITE
LOT 25
LOT 26
TAPS
RIVER OAK ST
TRAILER PARK
HWY 90
MARY WALKER MARINA
PARKING LOT
WILLIS ST
WATER
TIKI RES
MARY WALKER DR
TRAILER PARK
TRAILER PARK
FENCE
SINGING RIVER POWER COMPANY

EXHIBIT 1

Babs,

I AM REQUESTING TO LEAVE MY CAMPER ON MY PROPERTY FOR THE FOLLOWING REASONS:
MY WIFE HAS HAD TWO STROKES, BRAIN SURGERY, IS A DIABETIC AND REQUIRES AC .
WE WILL ONLY BE IN THE AREA A COUPLE OF DAYS AT A TIMES.
THE CAMPER IS NOT FOR PERMANENT USE.
WE PLAN TO FISH FROM THE PIER IN THE GAUTIER PARK AS WE NO LONGER CAN GO BOATING.
WHEN WE LEAVE THE AREA ALL HOOKUPS WILL BE DISCONNECTED.

I HAVE CONTINUED TO DEVELOP THE PROPERTY SINCE PURCHASING IN 1980. PUTTING IN A FRENCH DRAIN SYSTEM, CITY WATER AND SEWER, AND HAVE HAD SINGING RIVER POWER SINCE 1980.

ALSO, WHEN I PURCHASED THE PROPERTY THERE WAS A HOUSE ON IT. THE SIDEWALK TO THE HOUSE STILL REMAINS. I THOUGHT I WOULD BE GRANDFATHERED IN, BUT DID NOT HAPPEN.

I THINK THAT THE LOOKS OF CAMPER DOES DEGRADE THE AREA.

I RETIRED FROM INGALLS/NORTHORP GRUMMAN AFTER THIRTY PLUS YEARS AND REALLY LIKE THE CITY.

THANK YOU FOR YOUR CONSIDERATION IN THIS REQUEST.

JAMES T LACY

EXHIBIT 1



EXHIBIT 1

EXHIBIT 1

EXHIBIT A

Location Map

Lots 25,26 and 27 of Willis Hgts S/D #2

Conditional Use-Major

City Of Gautier
Economic Development/Planning

0 400 800
Feet

N
W E
S
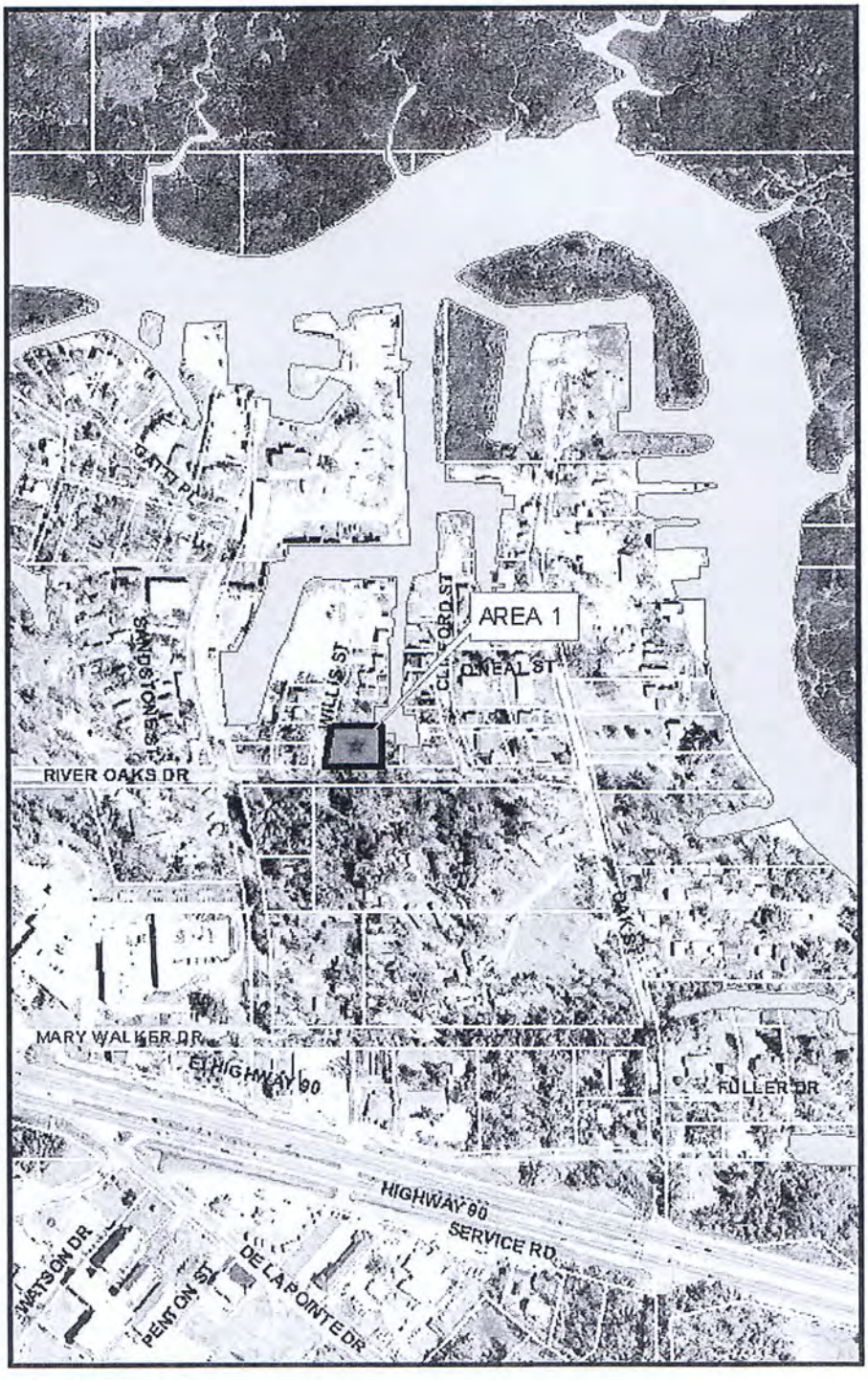
Prepared by the
City of Gautier
GIS Division