CITY OF GAUTIER
MEMORANDUM

To: Samantha Abell, City Manager

From: Patty Huffman, Grants & Projects Manager

Through: Eric Meyer, Economic Development and Planning Director

Date: March 11, 2013

Subject: Bid Advertisement for Allen Road Project

REQUEST:
The Economic Development & Planning Department requests approval of a bid advertisement for improvements to Allen Road.

BACKGROUND:
City Council previously approved entering into a Capital Improvements Revolving Loan Program (CAP) Agreement (Order # 199-2012, August 21, 2012) with the Mississippi Development Authority to complete capital improvements including promenade enhancements on Allen Road. Once advertising for bids is approved, the City's Purchasing Agent plans to advertise on March 20th and March 27th with the bid opening scheduled for 2:00 p.m. on Monday, May 13th to allow sufficient time for bids to be submitted.

RECOMMENDATION:
City staff recommends that City Council approve the advertisement of the Allen Road project for bids as specified above.

The City Council may:

1. Approve the bid advertisement as presented; or
2. Approve the bid advertisement with changes.

ATTACHMENT(S):
Bid Package Proposed by Compton Engineering, Inc.

CONTRACT DOCUMENTS

FOR THE

ALLEN ROAD IMPROVEMENTS

PREPARED FOR THE

CITY OF GAUTIER

Tommy Fortenberry	Mayor
Mary Martin	Councilwoman At Large
Johnny Jones	Councilman Ward 1
Hurley Ray Guillotte	Councilman Ward 2
Gordon Gollott	Councilman Ward 3
Scott Macfarland	Councilman Ward 4
Adam Colledge	Councilman Ward 5
Samantha Abell	City Manager
Cindy Russell	City Clerk

MARCH 2013

For information regarding
This contract, contact:

COMPTON ENGINEERING, INC.
Engineering, Surveying, and Environmental Services
1706 Convent Avenue
Pascagoula, Mississippi 39567
Phone: (228) 762-3970 Fax: (228) 769-9079
E-mail: compton@comptonengineering.com

PROJECT MANAGER: KEITH BUMPERS, P.E.

CE JOB No. 211-026
REV D - ISSUED FOR REVIEW

CONTRACT DOCUMENTS

FOR THE

ALLEN ROAD IMPROVEMENTS

PREPARED FOR THE

CITY OF GAUTIER

Tommy Fortenberry	Mayor
Mary Martin	Councilwoman At Large
Johnny Jones	Councilman Ward 1
Hurley Ray Guillotte	Councilman Ward 2
Gordon Gollott	Councilman Ward 3
Scott Macfarland	Councilman Ward 4
Adam Colledge	Councilman Ward 5
Samantha Abell	City Manager
Cindy Russell	City Clerk

MARCH 2013

For information regarding
This contract, contact:

COMPTON ENGINEERING, INC.
Engineering, Surveying, and Environmental Services
1706 Convent Avenue
Pascagoula, Mississippi 39567
Phone: (228) 762-3970 Fax: (228) 769-9079
E-mail: compton@comptonengineering.com

PROJECT MANAGER: KEITH BUMPERS, P.E.

CE JOB No. 211-026
REV D - ISSUED FOR REVIEW

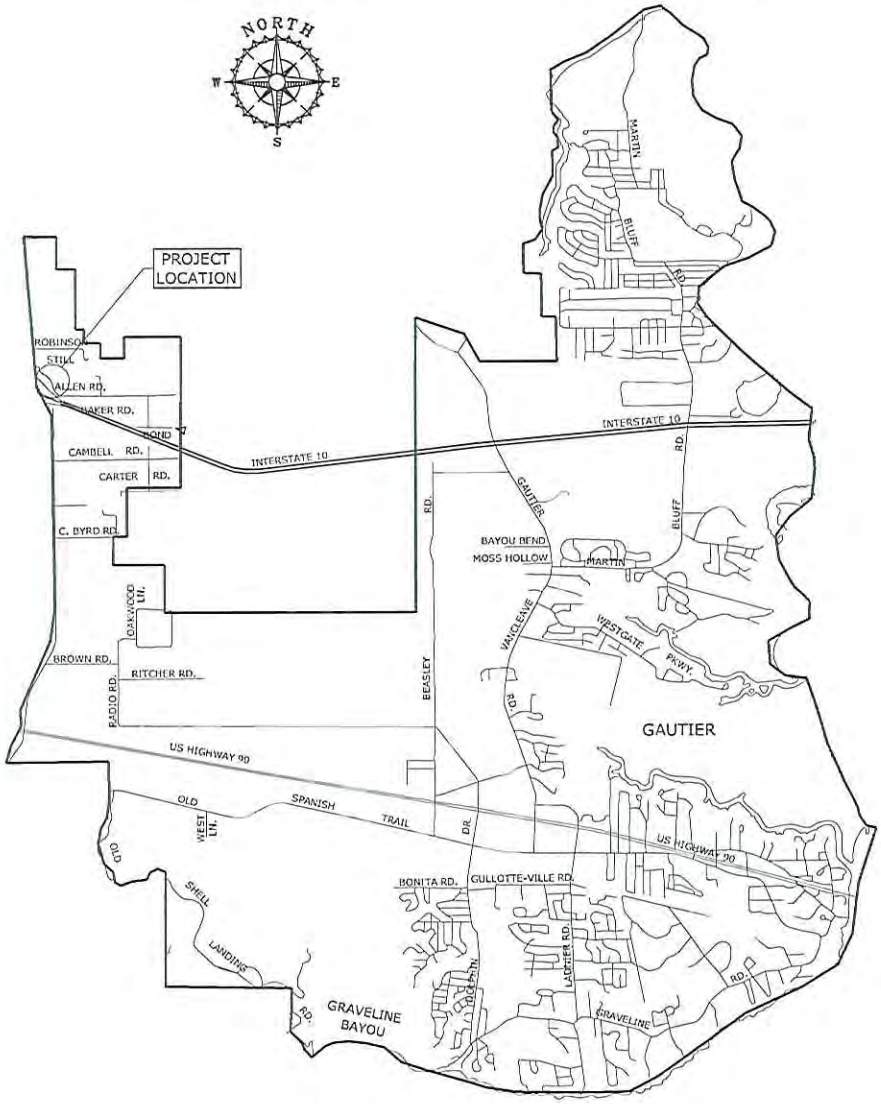

CITY OF GAUTIER, MS

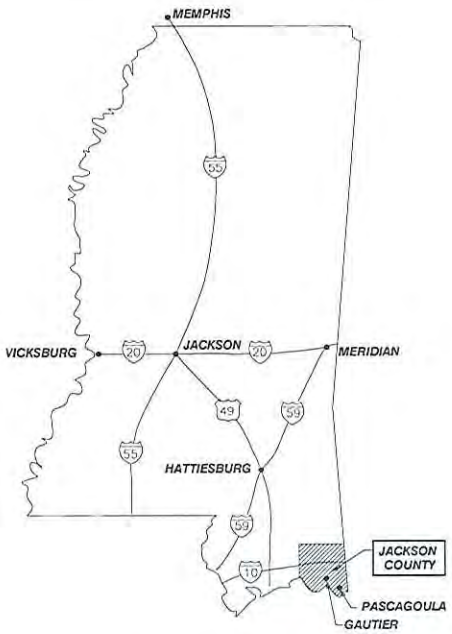

STATE OF MISSISSIPPI

Call BEFORE YOU DIG
1-800-227-6477

COMPTON ENGINEERING, INC.
Engineering, Surveying, and Environmental Services
1705 Convent Avenue
Pascagoula, Mississippi 39567
Phone: (228) 762-3970 Fax: (228) 769-9079
E-mail: compton@comptoneng.com

CITY OF GAUTIER
ALLEN ROAD IMPROVEMENTS

PROJECT LOCATION AND VICINITY MAP

SCALE:	NONE
JOB NO.:	211-026
DATE:	JUNE 2012
DSGN:	CRD
DWN: BY:	WB
CHK: BY:	KJ
APVD:	MKF

G1.0
SHEET OF

DATE	DESCRIPTION	BY	APVD
7.27.11	DRAFT SET FOR REVIEW	NMB	KDB
09.01.11	ISSUED FOR BID	NMB	KDB
06.29.12	ISSUED FOR REVIEW	CRD	KDB
03.12.13	ISSUED FOR REVIEW	NMB	KDB

GENERAL NOTES :

1. ANY PART OR ITEM OF WORK WHICH IS REASONABLY IMPLIED OR NORMALLY REQUIRED TO MAKE EACH INSTALLATION SATISFACTORILY OPERABLE SHALL BE PERFORMED BY THE CONTRACTOR AND THE EXPENSE THEREOF SHALL BE INCLUDED IN THE APPLICABLE UNIT PRICES OR LUMP SUM PRICES BID FOR THE WORK. IT IS THE INTENT OF THESE SPECIFICATIONS TO PROVIDE THE OWNER WITH COMPLETE OPERABLE SYSTEMS, SUBSYSTEMS, AND OTHER ITEMS OF WORK. ALL MISCELLANEOUS APPURTENANCES SHALL BE CONSIDERED AS HAVING BEEN INCLUDED IN THE APPLICABLE UNIT PRICES OR LUMP SUM PRICES BID FOR THE WORK EVEN THOUGH THESE APPURTENANCES AND ITEMS MAY NOT BE SPECIFICALLY CALLED FOR IN THE SPECIFICATIONS.
2. THE DRAWINGS AND SPECIFICATIONS ARE INTENDED TO DEFINE THE GENERAL DESIGN AND SCOPE OF THE WORK REQUIRED TO COMPLETE THE WORK. THE CONTRACTOR SHALL INCLUDE ALL COMPONENTS WHICH ARE NORMALLY INCIDENTAL TO THE WORK, THOSE COMPONENTS WHICH ARE NOT SHOWN ON THE DRAWING OR SPECIFIED BUT WHICH ARE REQUIRED AS AN ESSENTIAL AESTHETIC, FUNCTIONAL OR CODE REQUIRED ELEMENT OF THE WORK ARE TO BE INCLUDED.
3. TO ESTABLISH THE COMPLETE SCOPE OF ITS WORK AND TO EFFECT CLOSE COORDINATION WITH THE OTHER TRADES, EACH TRADE SHALL COMPLETELY REVIEW THE PLANS AND SPECIFICATIONS, NOT ONLY FOR ITS RESPECTIVE TRADE, BUT FOR THE WORK OF THE OTHER RELATED TRADES AS WELL. TITLES OF DIVISIONS (AND SECTIONS IN SPECIFICATIONS) IDENTIFYING WORK ARE PROVIDED FOR ORGANIZATIONAL AND REFERENCE PURPOSES AND SHALL NOT BE TAKEN AS AN ABSOLUTE SEPARATION OF THE TRADES OR OF THE LIMITS OF MATERIAL AND LABOR.
4. THE CONTRACTOR SHALL COORDINATE AND OBTAIN ALL NECESSARY PERMITS AND APPROVALS OR GUIDELINES FROM GOVERNING REGULATORY AGENCIES BEFORE PROCEEDING WITH ANY ITEMS OF WORK UNDER OR WITHIN SUCH JURISDICTION(S).
5. ALL DIMENSIONS AND TIE-INS GOVERNED BY EXISTING CONDITIONS ARE APPROXIMATE AND ARE NOT GUARANTEED TO BE CORRECT. ALL SUCH DIMENSIONS AND CONDITIONS SHALL BE FIELD VERIFIED BY THE GENERAL CONTRACTOR PRIOR TO PROCEEDING WITH ANY WORK. IF CONDITIONS AND DIMENSIONS VARY FROM THOSE SHOWN, THE CONTRACTOR SHALL NOTIFY THE ARCHITECT BEFORE PROCEEDING WITH WORK WHERE DIMENSIONS ARE NOT SHOWN WITH +/+ INDICATIONS. ADJUSTMENTS MAY BE MADE TO SUIT FIELD CONDITIONS.
6. THE CONTRACTOR SHALL VERIFY CONDITIONS, SERVICES, DIMENSIONS, AND ELEVATIONS OF SITE.
7. THE CONTRACTOR SHALL BE RESPONSIBLE FOR VERIFYING THE EXACT LOCATIONS OF ALL EXISTING UNDERGROUND UTILITIES.
8. THE CONTRACTOR SHALL SUBCONTRACT WITH SUPPLIERS AND FABRICATION AND INSTALLATION COMPANIES WHICH CAN DEMONSTRATE THE THEY POSSESS THE KNOWLEDGE, EXPERIENCE, AND PROVEN CAPABILITIES TO FULLY PERFORM ALL ASPECTS OF THE WORK REQUIRED WITHOUT OMISSION.

SHEET INDEX :

		REV - DATE
G0.0	COVER SHEET	D - 03/12/13
G1.0	PROJECT LOCATION AND VICINITY MAP	D - 03/12/13
G2.0	GENERAL NOTES, LEGEND AND SHEET INDEX	D - 03/12/13
C1.0	OVERALL EXISTING SITE	D - 03/12/13
C1.1	EXISTING SITE & EROSION CONTROL PLAN STATION 10+00 TO STATION 15+50	D - 03/12/13
C1.2	EXISTING SITE & EROSION CONTROL PLAN STATION 15+50 TO STATION 21+50	D - 03/12/13
C1.3	EXISTING SITE & EROSION CONTROL PLAN STATION 21+50 TO STATION 28+00	D - 03/12/13
C1.4	EXISTING SITE & EROSION CONTROL PLAN STATION 28+00 TO STATION 30+46	D - 03/12/13
C1.5	CONTROL POINT TABLES	D - 03/12/13
C2.0	OVERALL PROPOSED SITE PLAN	D - 03/12/13
C2.1	PROPOSED PLAN & PROFILE STATION 10+00 TO STATION 14+50	D - 03/12/13
C2.2	PROPOSED PLAN & PROFILE STATION 14+50 TO STATION 20+50	D - 03/12/13
C2.3	PROPOSED PLAN & PROFILE STATION 20+50 TO STATION 26+00	D - 03/12/13
C2.4	PROPOSED PLAN & PROFILE STATION 26+00 TO STATION 31+03	D - 03/12/13
C2.5	INTENTIONALLY OMITTED	
C2.6	INTENTIONALLY OMITTED	
C2.7	INTENTIONALLY OMITTED	
C2.8	INTENTIONALLY OMITTED	
C2.9	INTENTIONALLY OMITTED	
C2.10	INTENTIONALLY OMITTED	
C2.11	INTENTIONALLY OMITTED	
D1.0	EROSION CONTROL DETAILS	D - 03/12/13
D2.0	CIVIL DETAILS	D - 03/12/13

SYMBOL LEGEND :

BENCHMARK
BORE HOLE
SET STA
FOUND CONCRETE MONUMENT
UTILITY POLE
SIGNAL POLE
GUY ANCHOR
POWER POLE
LIGHT POLE
UTILITY PEDESTAL
BELL BOX
CABLE BOX
PHONE PEDESTAL
WATER METER
FIRE HYDRANT
WATER VALVE
BACKFLOW PREVENTER
GAS VALVE
CURB INLET
DROP INLET
STORMDRAIN MANHOLE
SANITARY SEWER MANHOLE
SANITARY SEWER CLEANOUT
TELEPHONE MANHOLE
SIGN
TREE DECIDIOUS
TREE DECIDUOUS
TREE CONIFER
FLAG POLE
CONTROLLER/CABINET
TYPE 1 PULLBOX
TYPE 2 PULLBOX
MONUMENTATION FOUND
MONUMENTATION SET
FIBEROPTIC CABLE
SECTION CORNER SYMBOL
GAS LAMP
STORMDRAIN / CULVERT
TELEPHONE LINE
UNDERGROUND TELEPHONE LINE
FIBER OPTIC LINE
WATER LINE
SANITARY SEWER
FORCE MAIN
CHAIN LINK FENCE
WIRE FENCE
WOOD FENCE
GAS
PROPERTY LINE
ADJOINER PROPERTY LINE
EASEMENT LINE
RAILROAD TRACKS
POWER LINE
RIGHT-OF-WAY LINE
CABLE TV LINE
TREELINE RIGHT
TREELINE LEFT
SILT FENCE
HIGH PRESSURE GAS LINE
GUARDRAIL RIGHT
GUARDRAIL LEFT

REV. No. D

DATE	DESCRIPTION	BY	APVD
7.27.11	DRAFT SET FOR REVIEW	NMB	KDB
09.01.11	ISSUED FOR BID	NMB	KDB
06.29.12	ISSUED FOR REVIEW	LRD	KDB
03.12.13	ISSUED FOR REVIEW	NMB	KDB

COMPTON ENGINEERING, INC.
Engineering, Surveying, and Environmental Services
1706 Convent Avenue
Pascagoula, Mississippi 39567
Phone: (228) 762-3970 Fax: (228) 769-9079
E-mail: compton@comptonengineering.com

CITY OF GAUTIER
ALLEN ROAD IMPROVEMENTS

GENERAL NOTES, LEGEND AND SHEET INDEX

SCALE: NONE
JOB NO.: 211-026
DATE: JUNE 2012
DESIGN: CHD
DRAWN: CHD
CHK.: KDB
APVD.: KRV

G2.0
SHEET OF

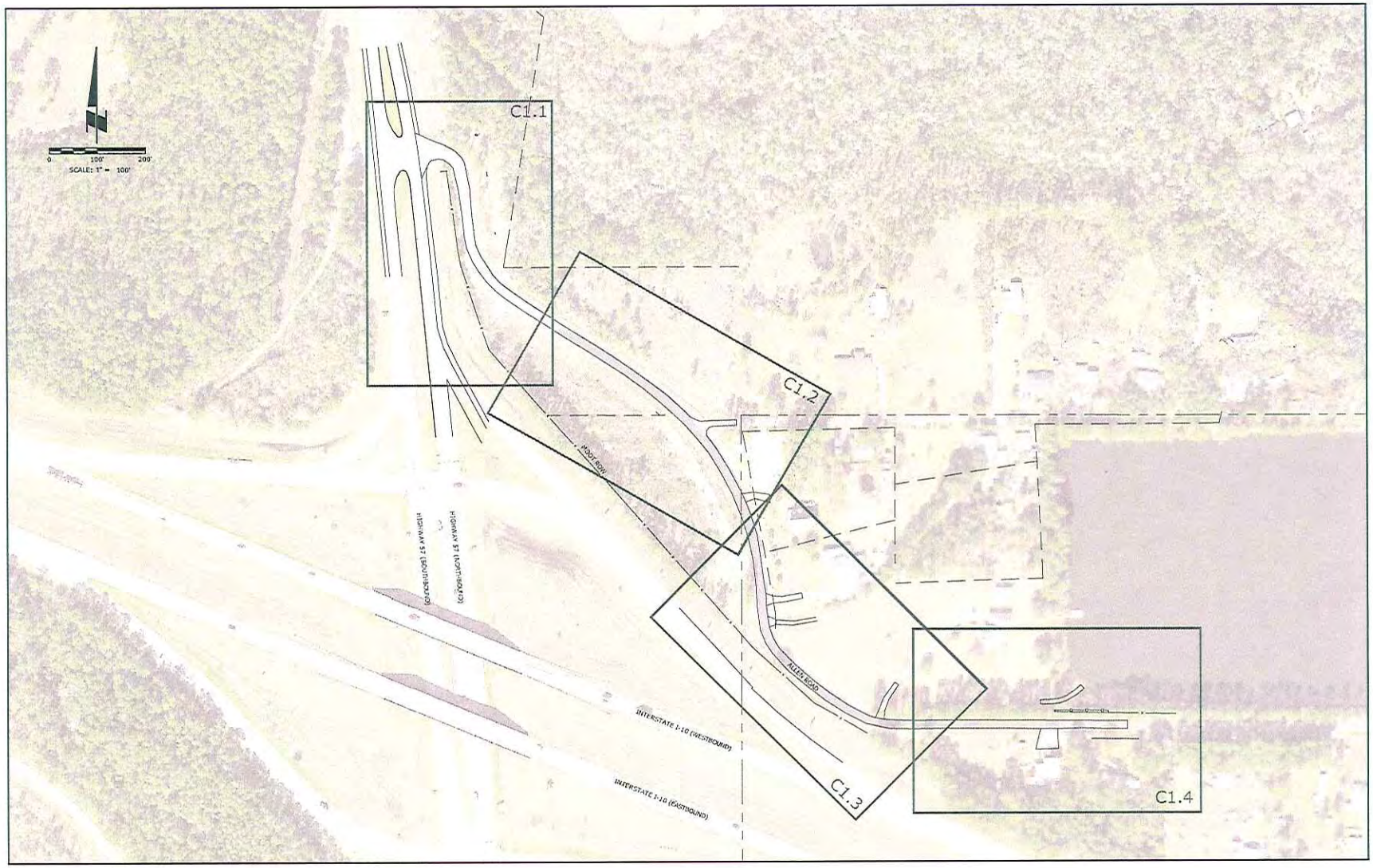

COMPTON ENGINEERING, INC.
Engineering, Surveying, and Environmental Services
1705 Convent Avenue
Pascagoula, Mississippi 39567
Phone: (228) 762-3970 Fax: (228) 769-9079
E-mail: compton@comptonengineering.com

CITY OF GAUTIER
ALLEN ROAD IMPROVEMENTS

OVERALL EXISTING SITE

SCALE: 1" = 100'
JOB NO.: 211-025
DATE: JUNE 2012
DSGN.: CRD
DWG. BY: NMB
CHK.: KDB
APVD.:

C1.0
SHEET OF

D

DATE	DESCRIPTION	BY	APVD
7.27.11	DRAFT SET FOR REVIEW	NMB	KDB
09.01.11	ISSUED FOR BID	CRD	KDB
7.2.12	ISSUED FOR REVIEW	CRD	KDB
03.12.13	ISSUED FOR REVIEW	NMB	KDB

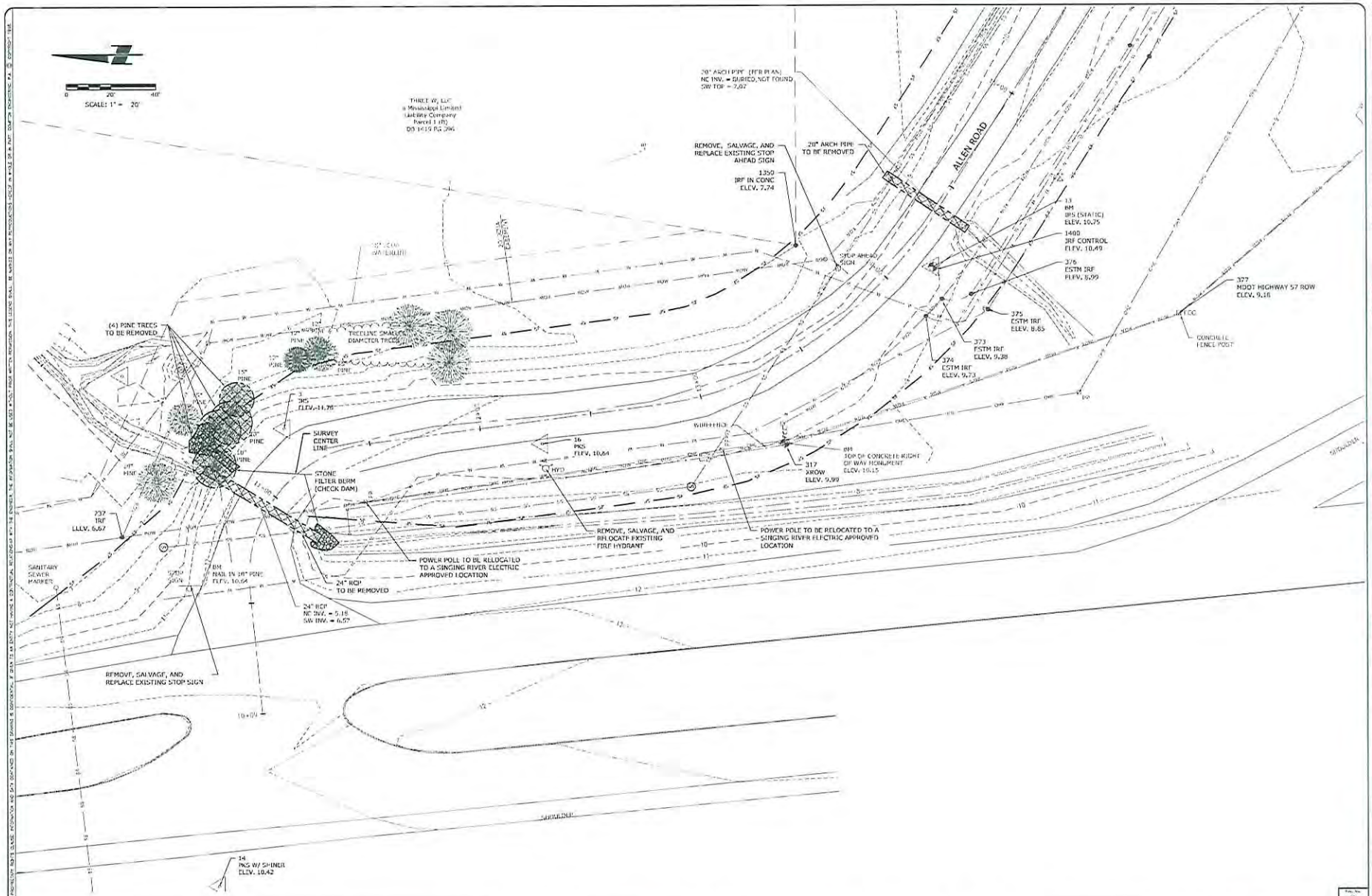

DATE	DESCRIPTION	BY	APVD
7.27.11	DRAFT SET FOR REVIEW	NMB	KDB
09.01.11	ISSUED FOR BID	CRD	KDB
07.02.12	ISSUED FOR REVIEW	CRD	KDB
03.12.13	ISSUED FOR REVIEW	NMB	KDB

COMPTON ENGINEERING, INC.
Engineering, Surveying, and Environmental Services
1706 Convent Avenue
Pascagoula, Mississippi 39567
Phone: (228) 762-3970 Fax: (228) 769-9079
E-mail: compton@comptonengineering.com

CITY OF GAUTIER
ALLEN ROAD IMPROVEMENTS
EXISTING SITE AND EROSION CONTROL PLAN
STATION 10+00 TO STATION 15+50

SCALE:	1" = 20'
JOB NO.:	211026
DATE:	JUNE 2012
DSGN:	CRD
DWG. BY:	NMB
CHK.:	KDB
APVD.:	KDB

C1.1
SHEET 07

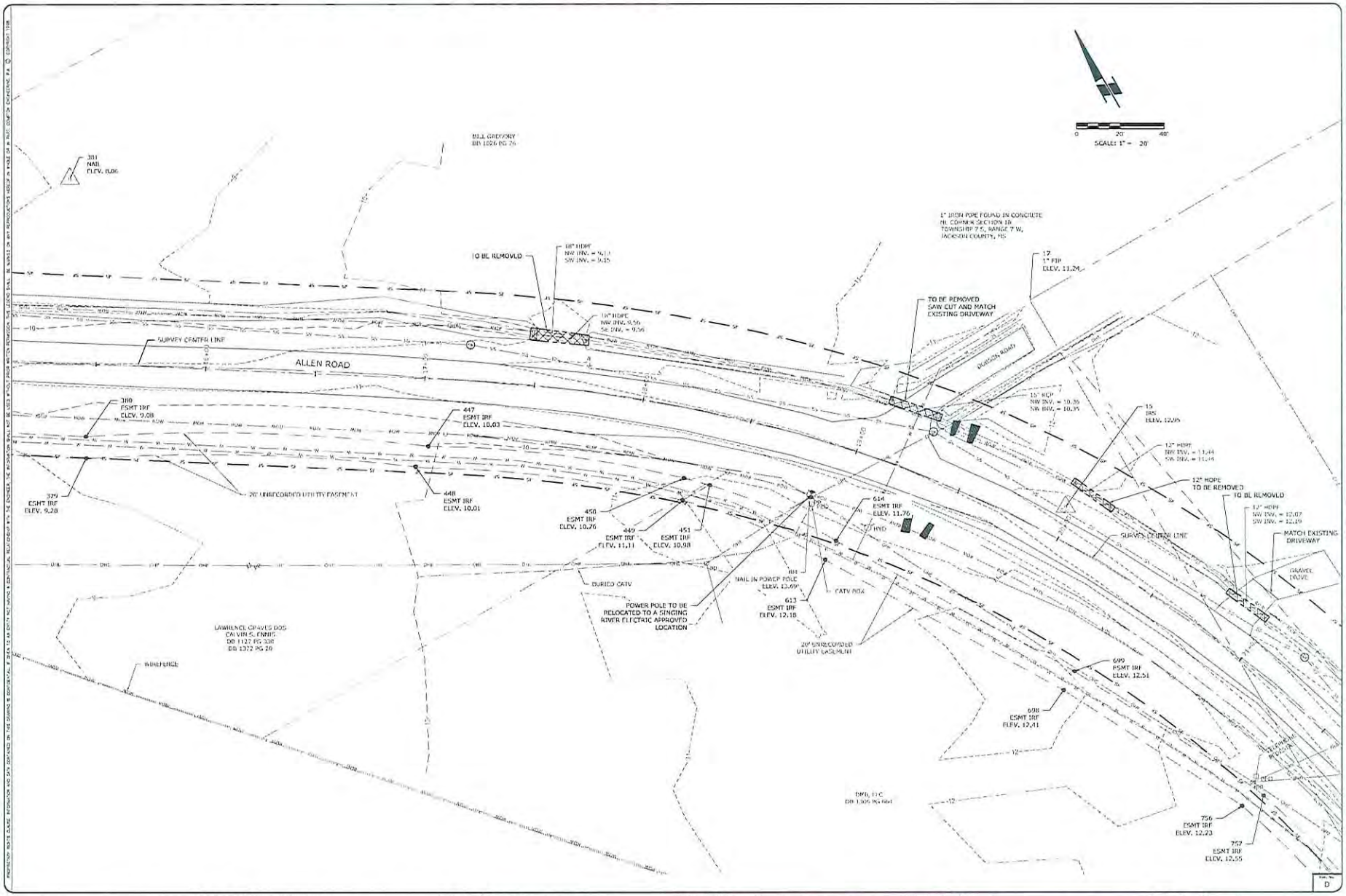

DATE	DESCRIPTION	BY	APVD
09.01.11	ISSUED FOR BID	CRD	KDB
07.02.12	ISSUED FOR REVIEW	CRD	KDB
03.12.13	ISSUED FOR REVIEW	NMB	KDB

COMPTON ENGINEERING, INC.
Engineering, Surveying, and Environmental Services
1706 Convent Avenue
Pascagoula, Mississippi 39567
Phone: (228) 762-3970 Fax: (228) 769-9079
E-mail: compton@comptonengineering.com

CITY OF GAUTIER
ALLEN ROAD IMPROVEMENTS
EXISTING SITE AND EROSION CONTROL PLAN
STATION 15+50 TO STATION 21+50

SCALE:	1" = 20'
JOB NO.:	211-026
DATE:	JUNE 2012
DSGN.:	CRD
DWG. BY:	NMB
CHK.:	KDB
APVD.:	

C1.2
SHEET OF

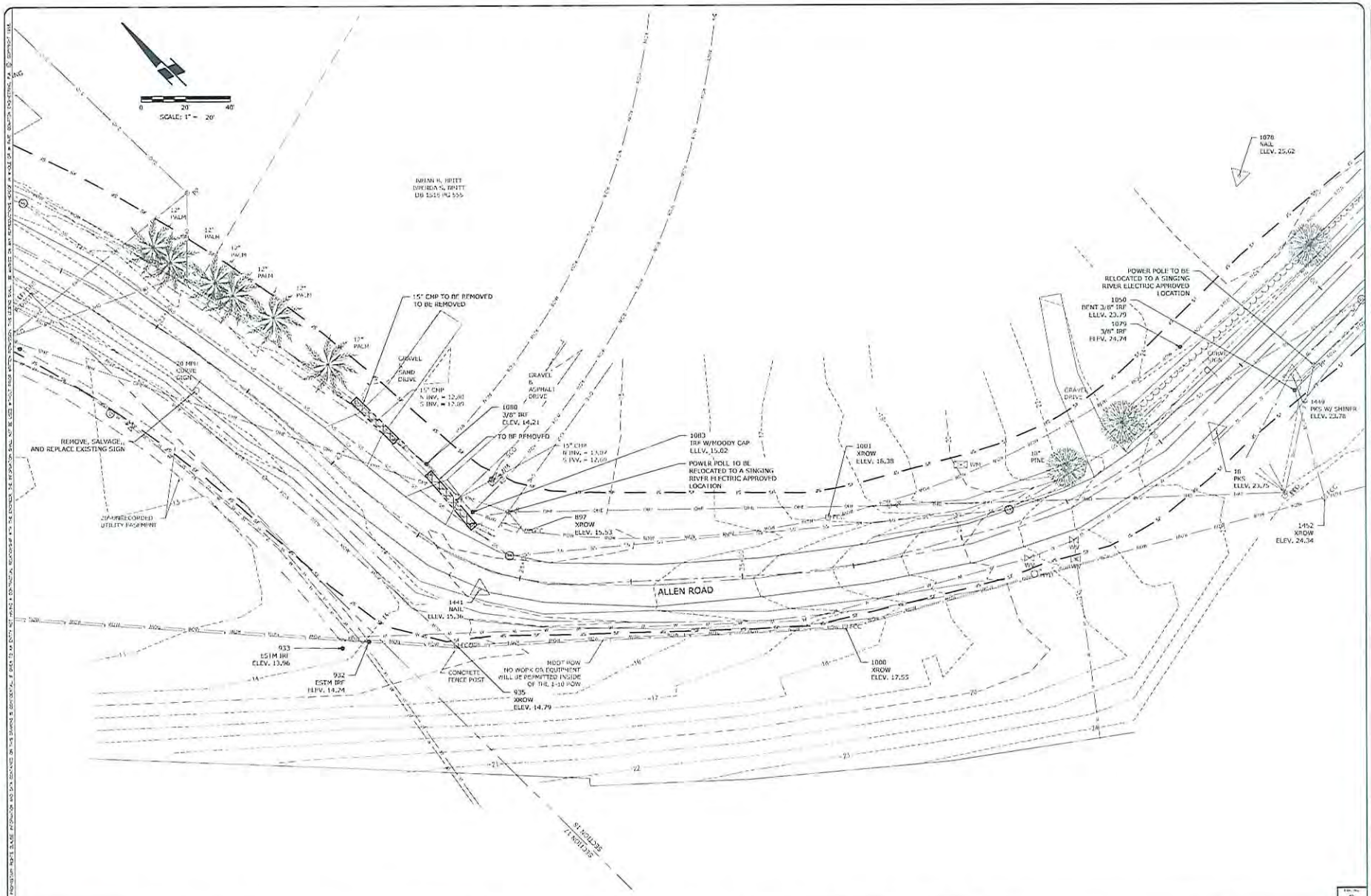

DATE	DESCRIPTION	BY	APVD
7.27.11	DRAFT SET FOR REVIEW	NMB	KDB
09.01.11	ISSUED FOR BID	CAD	KDB
07.02.12	ISSUED FOR REVIEW	CAD	KDB
03.12.13	ISSUED FOR REVIEW	NMB	KDB

COMPTON ENGINEERING, INC.
Engineering, Surveying, and Environmental Services
1705 Convent Avenue
Pascagoula, Mississippi 39567
Phone: (228) 762-3970 Fax: (228) 769-9079
E-mail: compton@comptonengineering.com

CITY OF GAUTIER
ALLEN ROAD IMPROVEMENTS

EXISTING SITE AND EROSION CONTROL PLAN
STATION 21+50 TO STATION 28+00

SCALE:	1" = 20'
JOB NO.:	211-036
DATE:	JUNE 2012
DESIGN:	CAD
DWG. BY:	NMB
CHK.:	KDB
APVD.:	KDB

C1.3

SHEET OF