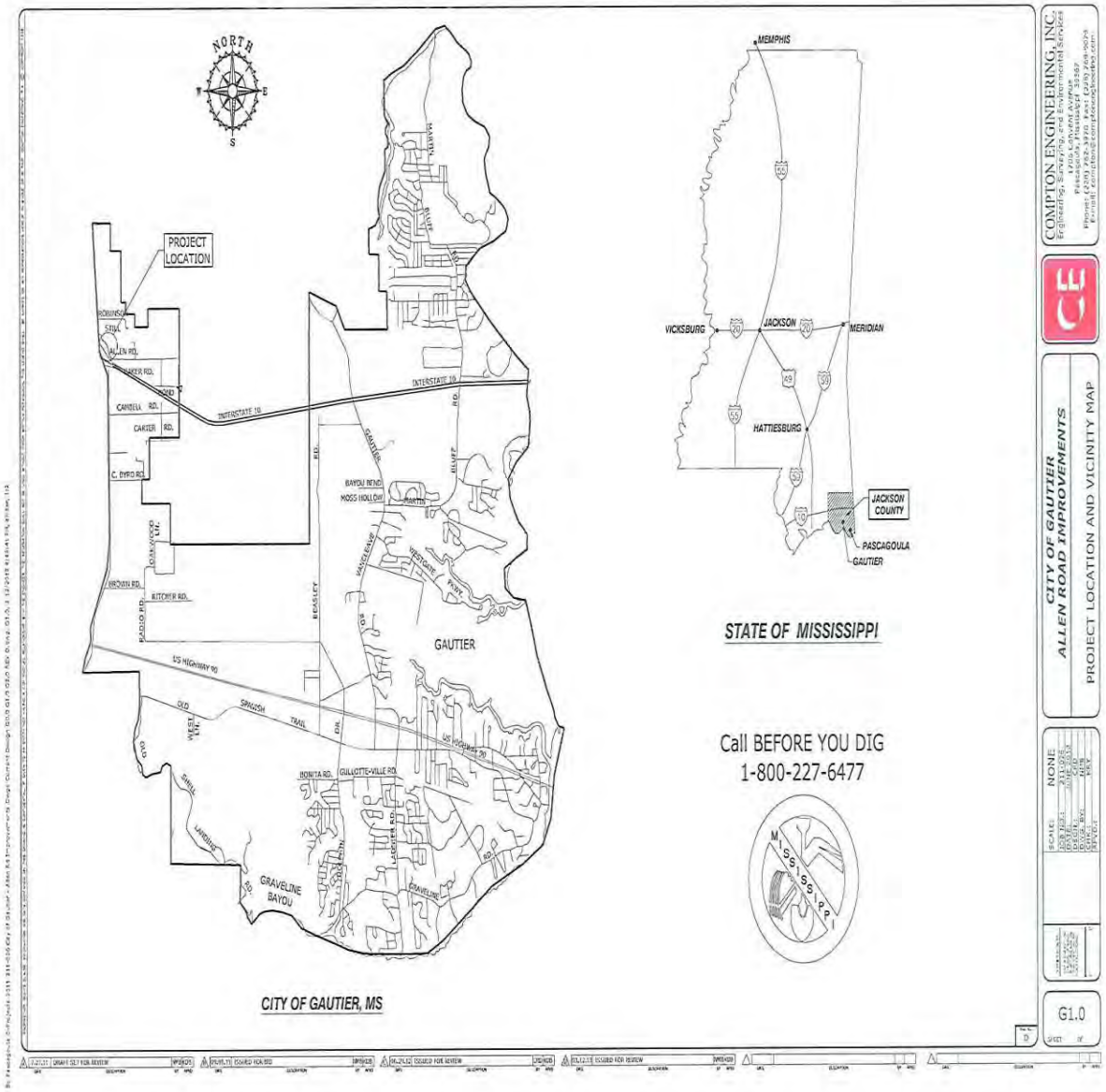
NORTH
PROJECT LOCATION
INTERSTATE 10
GAUTIER
US HIGHWAY 90
GRAVELINE BAYOU
CITY OF GAUTIER, MS
MEMPHIS
VICKSBURG
JACKSON
MERIDIAN
HATTIESBURG
JACKSON COUNTY
PASCAGOULA
GAUTIER
STATE OF MISSISSIPPI
Call BEFORE YOU DIG
1-800-227-6477
MISSISSIPPI
COMPTON ENGINEERING, INC.
CITY OF GAUTIER
ALLEN ROAD IMPROVEMENTS
PROJECT LOCATION AND VICINITY MAP
NONE
G1.0


GENERAL NOTES:
SHEET INDEX:
REV - DATE
SYMBOL LEGEND:
CITY OF GAUTIER
ALLEN ROAD IMPROVEMENTS
GENERAL NOTES, LEGEND AND SHEET INDEX
COMPTON ENGINEERING, INC.
G2.0

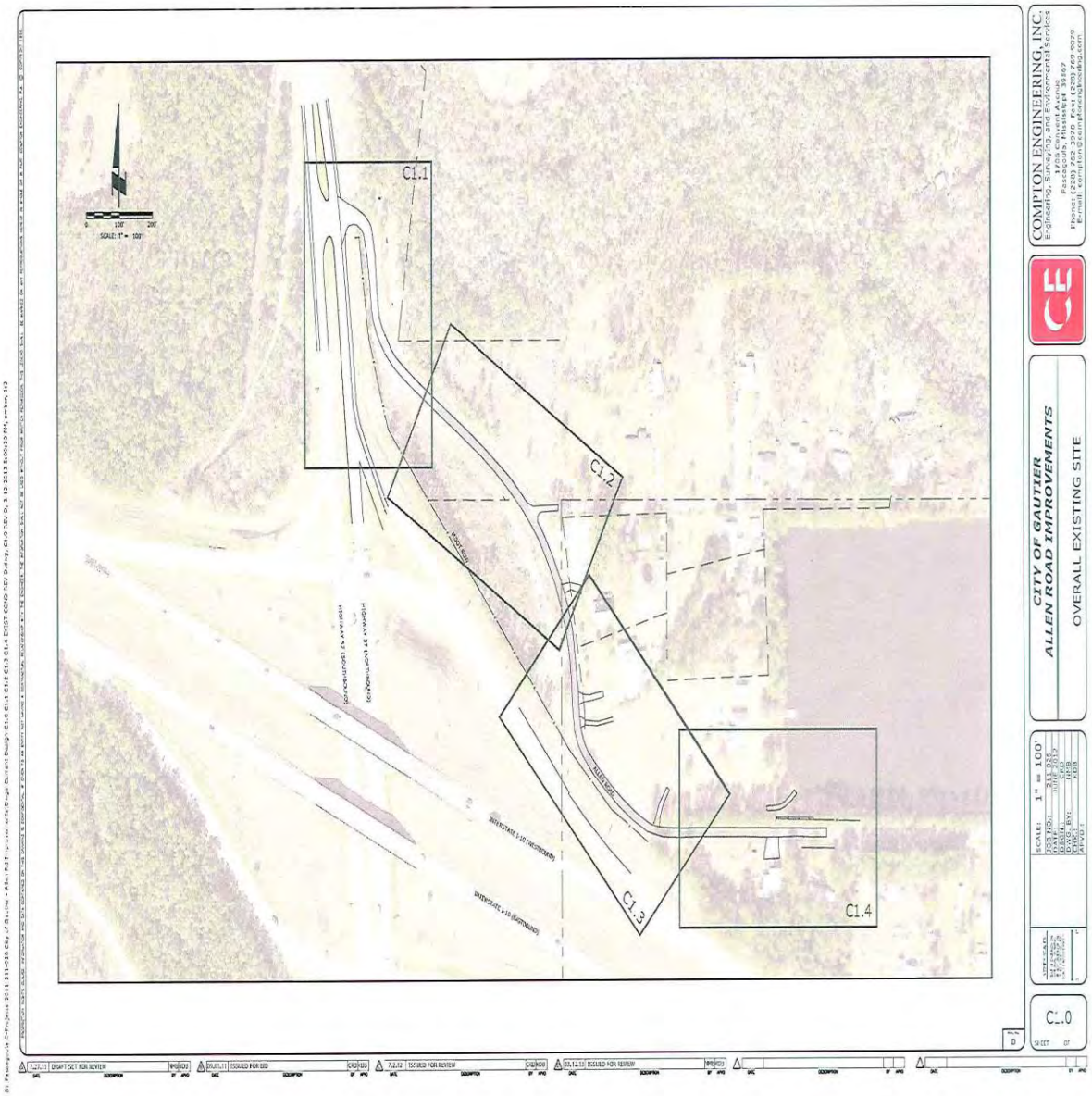
C1.1
C1.2
C1.3
C1.4
CITY OF GAUTIER
ALLEN ROAD IMPROVEMENTS
OVERALL EXISTING SITE
COMPTON ENGINEERING, INC.
C1.0

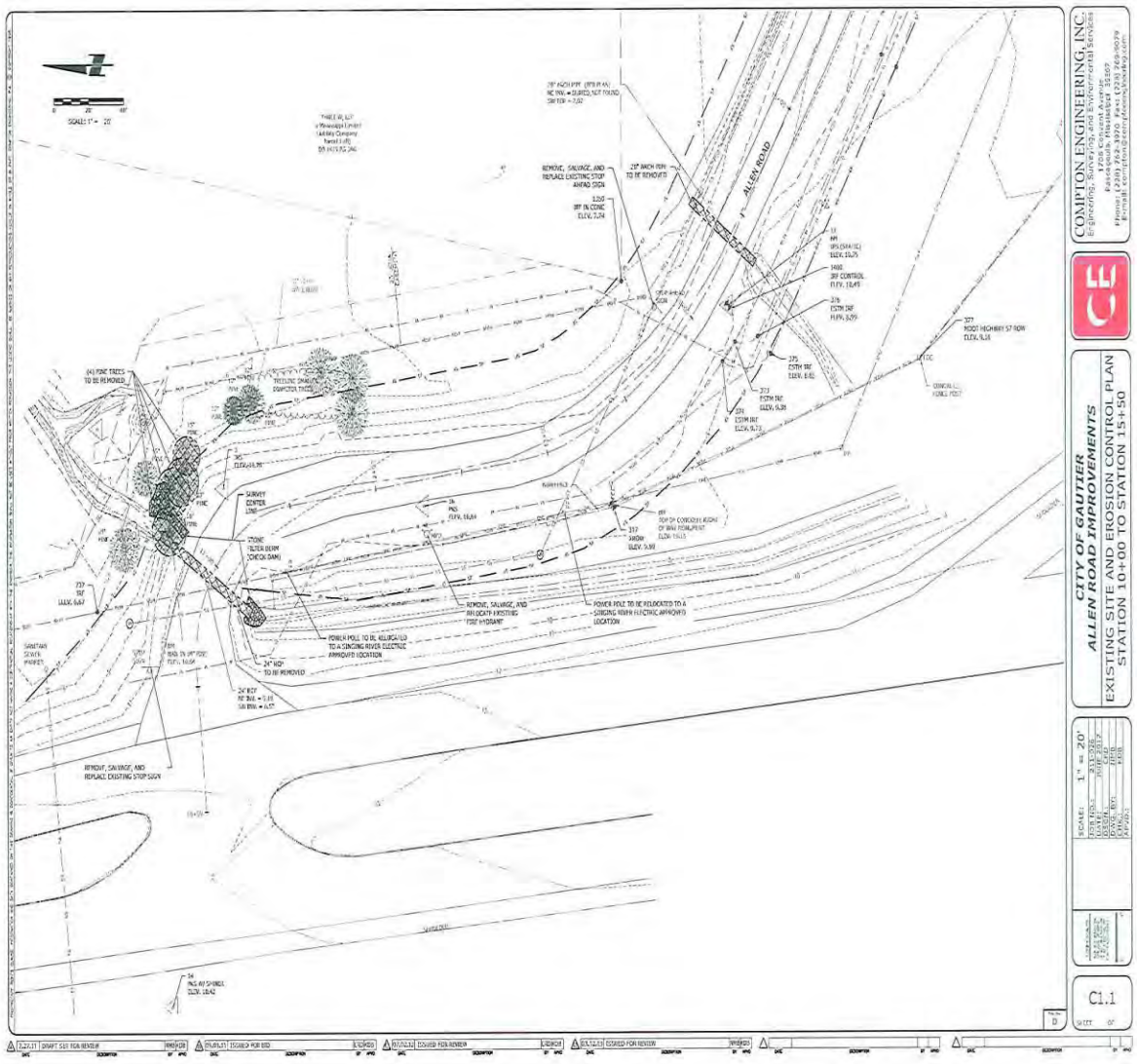
COMPTON ENGINEERING, INC.
Engineering, Surveying, and Environmental Services
CITY OF GAUTIER
ALLEN ROAD IMPROVEMENTS
EXISTING SITE AND EROSION CONTROL PLAN
STATION 10+00 TO STATION 15+50
SCALE: 1" = 20'
C1.1
ALLEN ROAD
REMOVE, SALVAGE, AND REPLACE EXISTING STOP AHEAD SIGN
REMOVE, SALVAGE, AND REPLACE EXISTING STOP SIGN
POWER POLE TO BE RELOCATED TO A SINGING RIVER ELECTRIC APPROVED LOCATION
24" HDP TO BE REMOVED
SURVEY CENTER LINE
STONE FILTER BERM (CHECK DAM)
TREELINE DRAINAGE DIRECTION TREES
(4) PINE TREES TO BE REMOVED
DRAFT SIT FOR REVIEW
ISSUED FOR BID
ISSUED FOR REVIEW
ISSUED FOR REVIEW

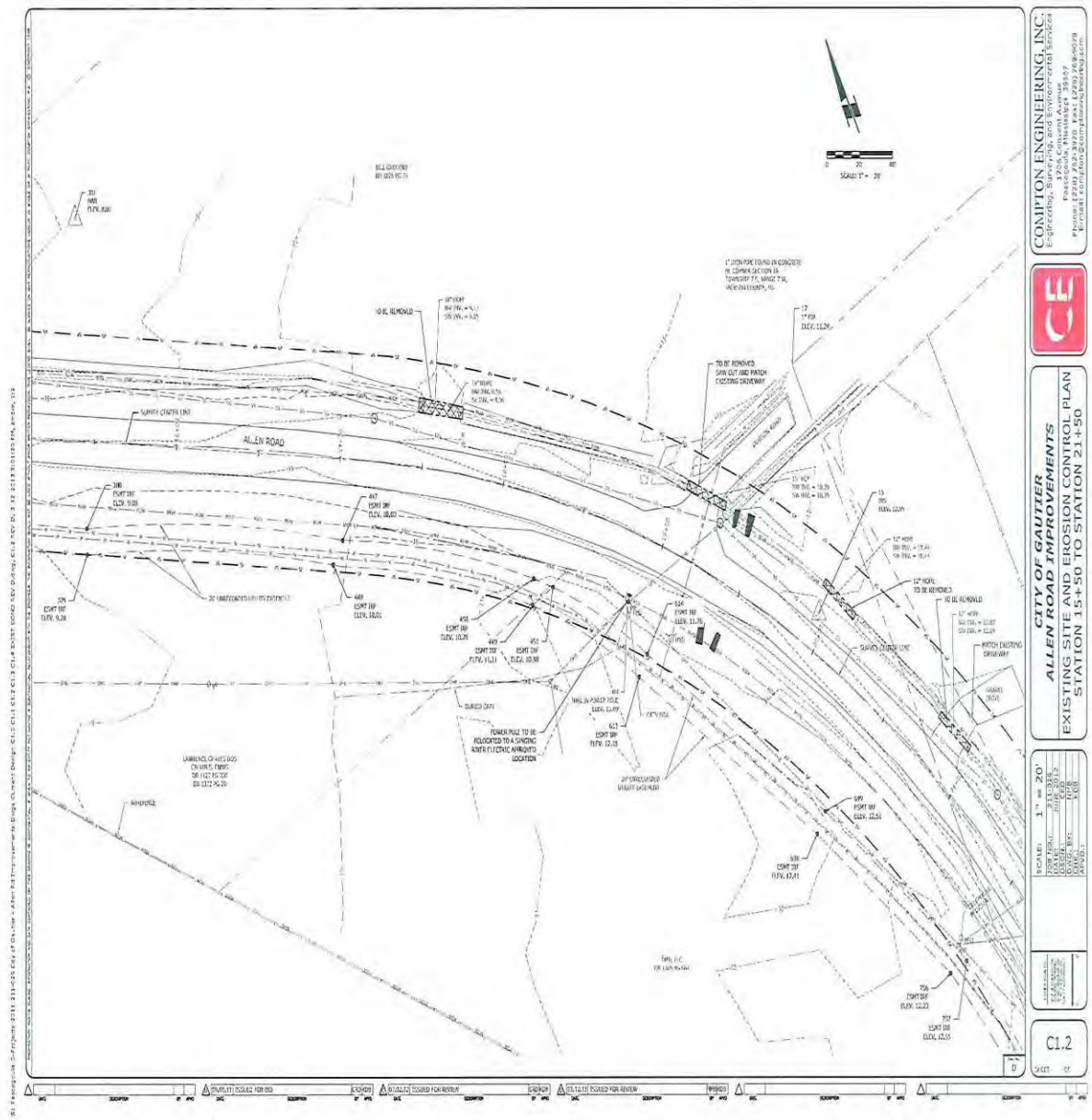
COMPTON ENGINEERING, INC.
Engineering, Surveying, and Environmental Services
CITY OF GAUTIER
ALLEN ROAD IMPROVEMENTS
EXISTING SITE AND EROSION CONTROL PLAN
STATION 15+50 TO STATION 21+50
SCALE: 1" = 20'
C1.2
ALLEN ROAD
SURVEY CENTER LINE
TO BE REMOVED
TO BE REMOVED SAW CUT AND PATCH EXISTING DRIVEWAY
POWER POLE TO BE RELOCATED TO A SINGING ADVER ELECTRIC APPROVED LOCATION
MATCH EXISTING DRIVEWAY
ISSUED FOR BID
ISSUED FOR REVIEW
ISSUED FOR REVIEW

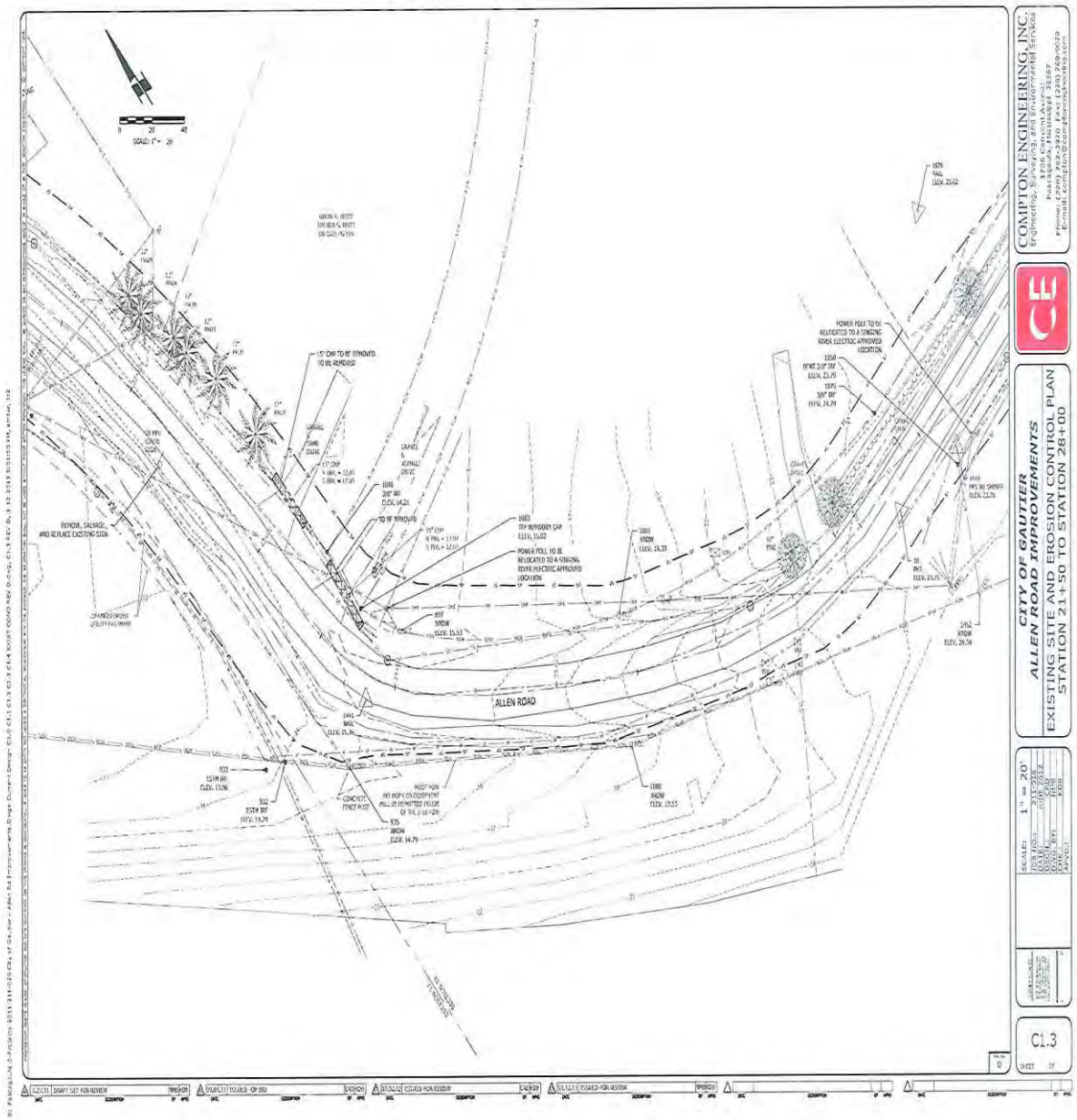
COMPTON ENGINEERING, INC.
CITY OF GAUTIER
ALLEN ROAD IMPROVEMENTS
EXISTING SITE AND EROSION CONTROL PLAN
STATION 21+50 TO STATION 28+00
SCALE: 1" = 20'
C1.3
ALLEN ROAD



CONTROL POINT TABLE

POINT #	DESCRIPTION	ELEVATION	NORTHING	EASTING
13	PIN	10.07	3427974.74	1023085.68
14	PIN SET @ BACK OF	10.52	3427915.23	1023088.12
15	SPK 15	12.90	3427915.03	1021300.48
16	PKS 16	10.64	3427918.05	1023086.49
17	"T" B-V	11.12	3427945.24	1021369.60
20	NAIL SET IN PAVE	21.34	3427938.59	1022167.47
257	1/2" RB	9.03	3427975.36	1021704.19
317	WASH	9.89	3427970.19	1022096.44
370	1/2" REBAR	9.30	3427972.27	1022097.59
374	1/2" REBAR	9.71	3427972.01	1022063.25
375	1/2" REBAR	10.01	3427973.71	1022064.80
376	1/2" REBAR	9.80	3427977.82	1022072.66
377	WASH	9.39	3428044.91	1022064.56
379	1/2" REBAR	8.21	3428047.40	1022068.19
380	1/2" REBAR	9.68	3427 69.02	1022065.85
381	NAIL SET	9.95	3427971.08	1021937.77
447	1/2" REBAR	10.03	3428024.22	1021717.62

CONTROL POINT TABLE

POINT #	DESCRIPTION	ELEVATION	NORTHING	EASTING
448	1/2" REBAR	10.91	3428113.96	1021710.77
449	1/2" REBAR	11.11	3428144.39	1021705.65
450	1/2" REBAR	11.76	3428163.32	1021711.44
451	1/2" REBAR	10.58	3428144.91	1021719.39
513	1/2" REBAR	12.18	3428185.91	1021748.53
514	1/2" REBAR	11.75	3428193.91	1021721.15
516	1/2" REBAR	12.41	3428193.73	1021712.79
609	1/2" REBAR	12.51	3428199.91	1021727.49
715	1/2" REBAR	12.21	3428196.56	1021705.27
727	1/2" REBAR	12.55	3427969.43	1021705.64
917	1/2" REBAR	15.51	3428026.92	1021749.16
932	1/2" REBAR	14.24	3428102.98	1021744.59
933	1/2" REBAR	13.58	3428106.58	1021747.29
935	1/2" REBAR	14.79	3428103.19	1021711.11
1000	1/2" REBAR	17.65	3428064.47	1021727.03
1001	1/2" REBAR	18.39	3428105.58	1021728.43
1479	NAIL SET	25.62	3428139.65	1021698.39

CONTROL POINT TABLE

POINT #	DESCRIPTION	ELEVATION	NORTHING	EASTING
1479	SPK SET	24.74	3428139.65	1021703.39
1480	SPK SET	24.21	3427933.01	1021451.53
1729	"CAL SET	24.99	3427916.67	1022921.35
1748	5/8" RB W/ MODOT CAP	14.10	3428021.16	1022864.23
1747	5/8" RB W/ MODOT CAP	12.55	3428139.44	1022160.79
1231	NAIL SET	22.89	3428139.52	1021946.86
1334	5/8" RB W/ MODOT CAP	22.08	3428253.70	1022169.55
1356	BAR IN CONC	7.74	3428256.17	1021955.53
1408	PIT CONTROL	10.53	3427946.69	1021955.53
1441	NAIL SET	15.28	3428147.67	1021439.43
1448	NAIL SET	23.79	3428152.79	1021701.21
1456	POINT ON PIPE	23.40	3428177.30	1021757.58
1462	X-MARK	24.34	3428233.61	1021732.09
1465	PKS	19.08	3428198.95	1022021.02
1469	SPK SET	15.81	3428213.86	1022252.59

2	12.22.21	DRAFT SET FOR REVIEW	PRINTED
1	05.09.22	ISSUED FOR BID	ISSUED
0	06.29.22	ISSUED FOR REVIEW	ISSUED

COMPTON ENGINEERING, INC.
Engineering, Surveying and Environmental Services
Fessenden, Missouri 38637
Phone: (573) 488-5263 Fax: (573) 488-5073
E-mail: compton@semoverizon.net

CITY OF GAUTIER
ALLEN ROAD IMPROVEMENTS
CONTROL POINT TABLES

SCALE: NTS
JOB NO.: 21-253
DESIGN BY: KDB
DRAWN BY: KDB
CHK'D: KDB
APP'D: KDB

C1.5
SHEET 17

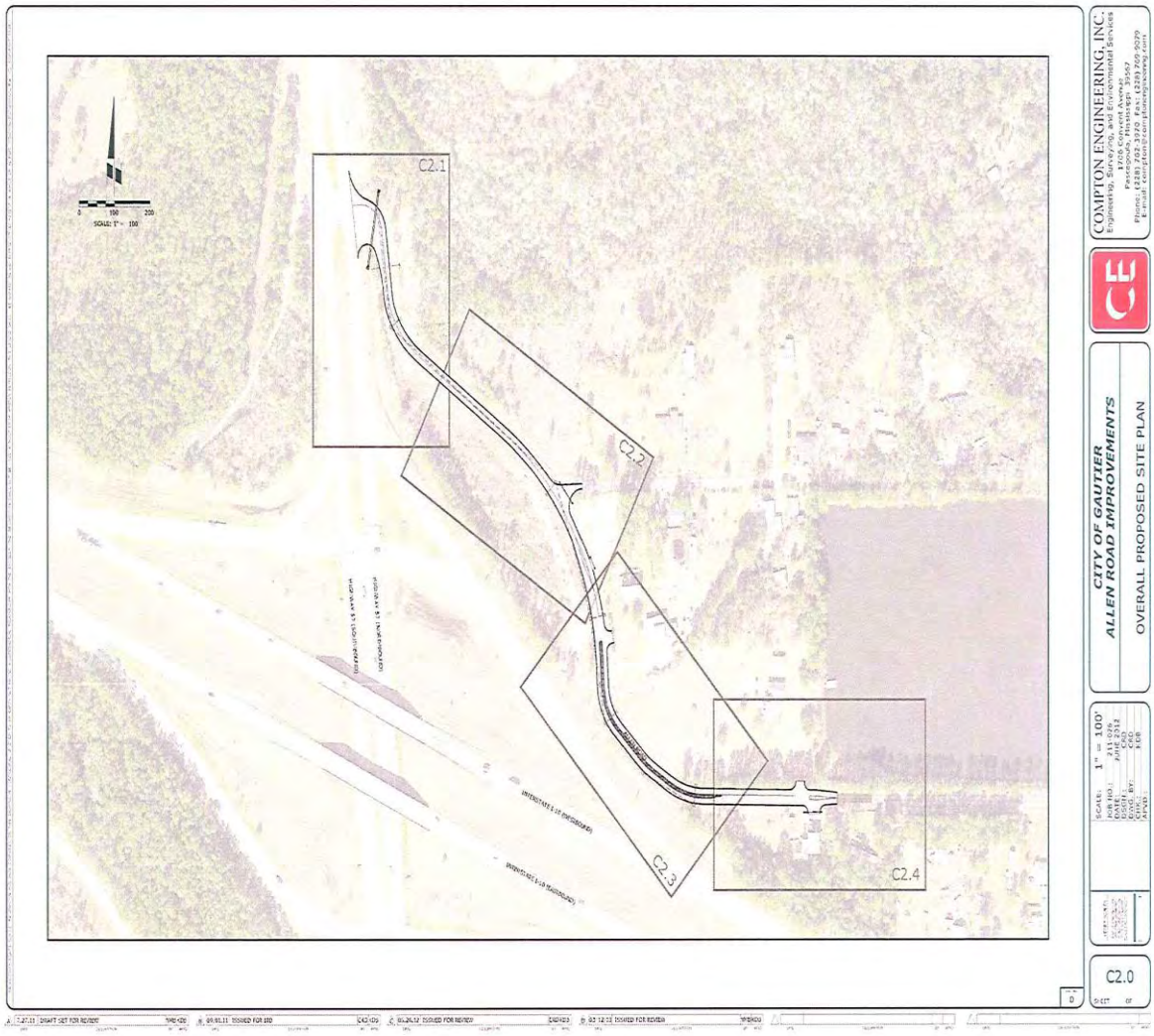
C2.1
C2.2
C2.3
C2.4
COMPTON ENGINEERING, INC.
Engineering, Surveying, and Environmental Services
CITY OF GAUTIER
ALLEN ROAD IMPROVEMENTS
OVERALL PROPOSED SITE PLAN
C2.0

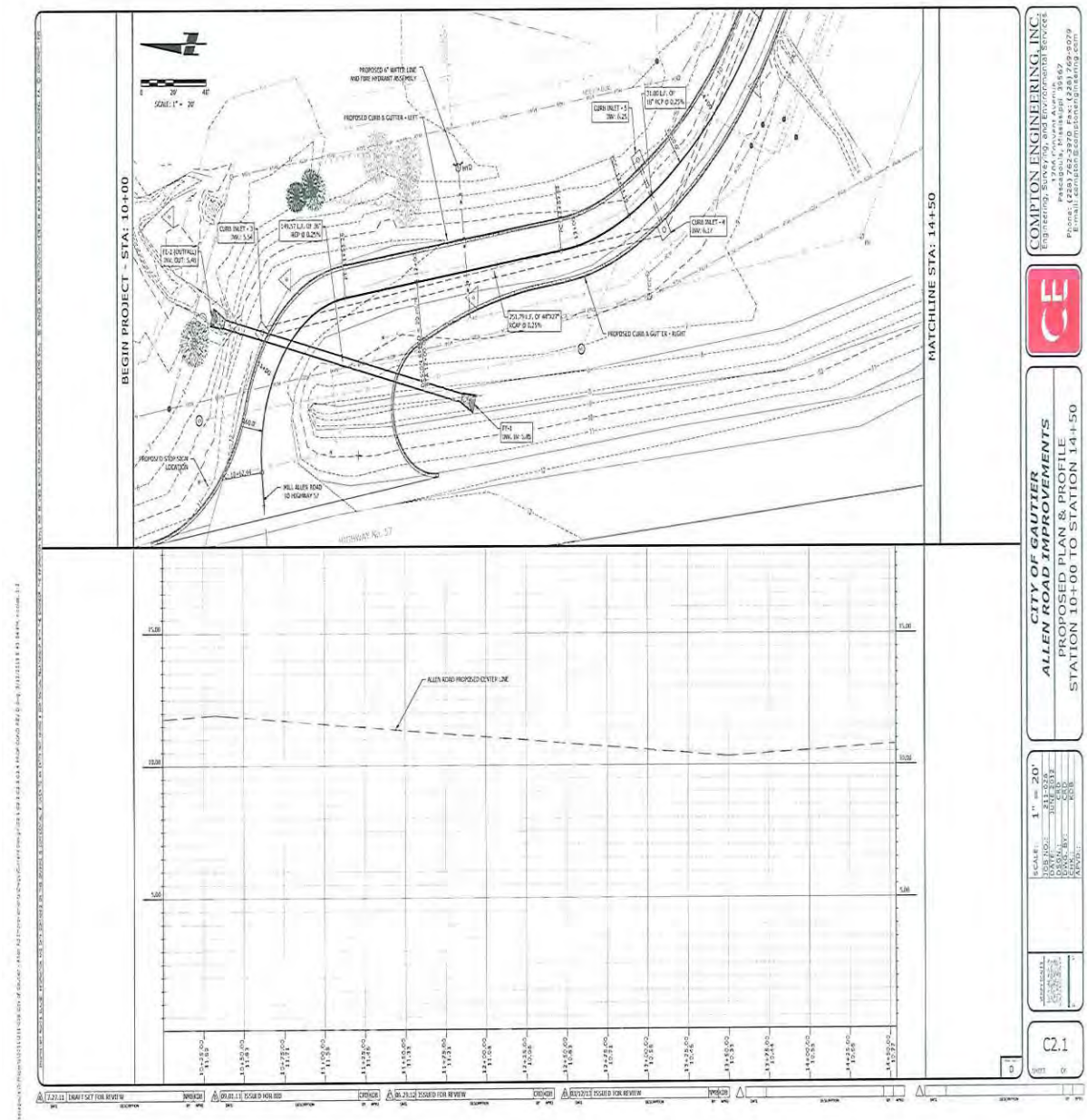
BEGIN PROJECT - STA: 10+00
MATCHLINE STA: 14+50
COMPTON ENGINEERING, INC.
CITY OF GAUTIER
ALLEN ROAD IMPROVEMENTS
PROPOSED PLAN & PROFILE
STATION 10+00 TO STATION 14+50
C2.1

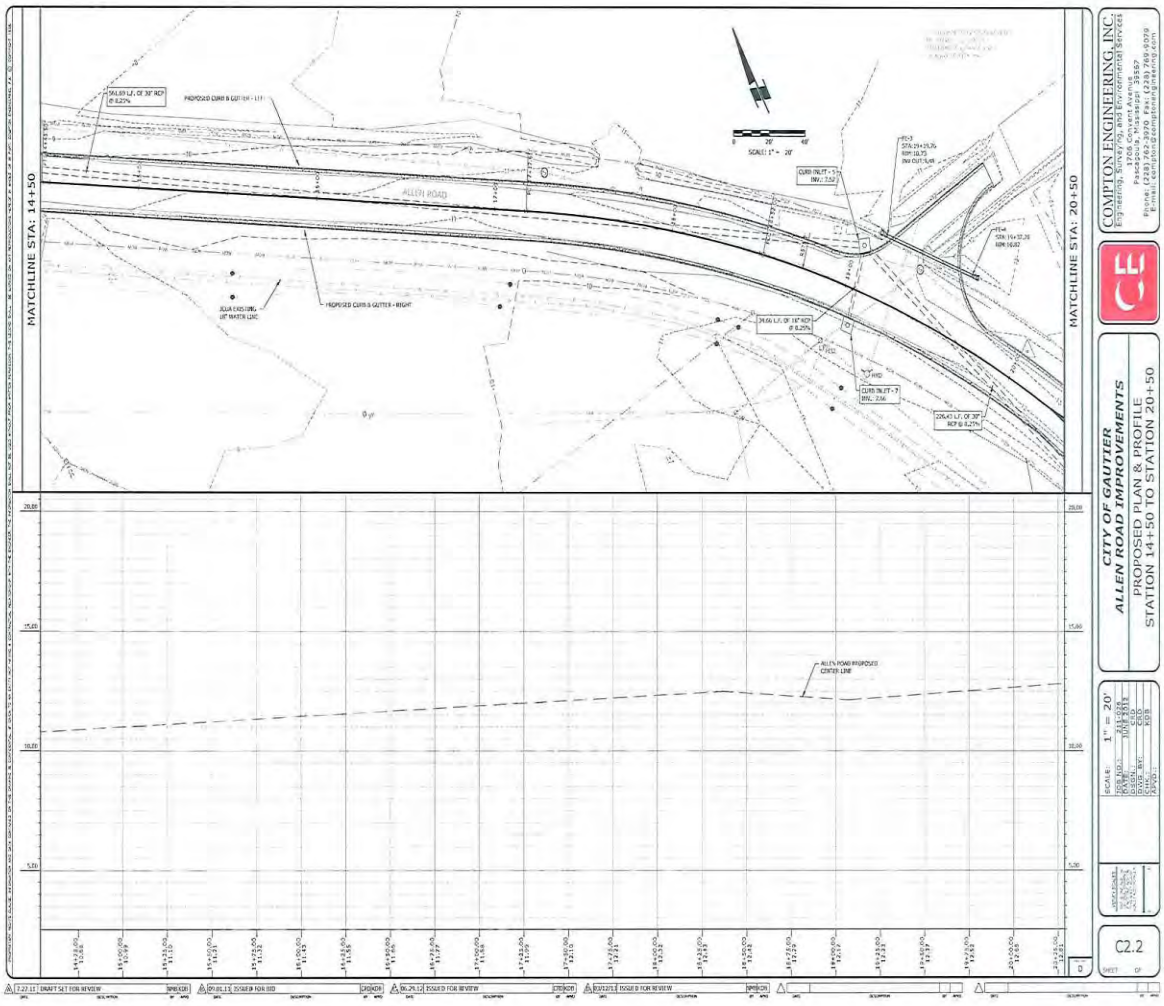
MATCHLINE STA: 14+50
MATCHLINE STA: 20+50
ALLEN ROAD
PROPOSED CURB & GUTTER - RIGHT
ALLEN ROAD PROPOSED CENTER LINE
SCALE: 1" = 20'
COMPTON ENGINEERING, INC.
Engineering, Survey/Pp, and Environmental Services
CITY OF GAUTIER
ALLEN ROAD IMPROVEMENTS
PROPOSED PLAN & PROFILE
STATION 14+50 TO STATION 20+50
C2.2

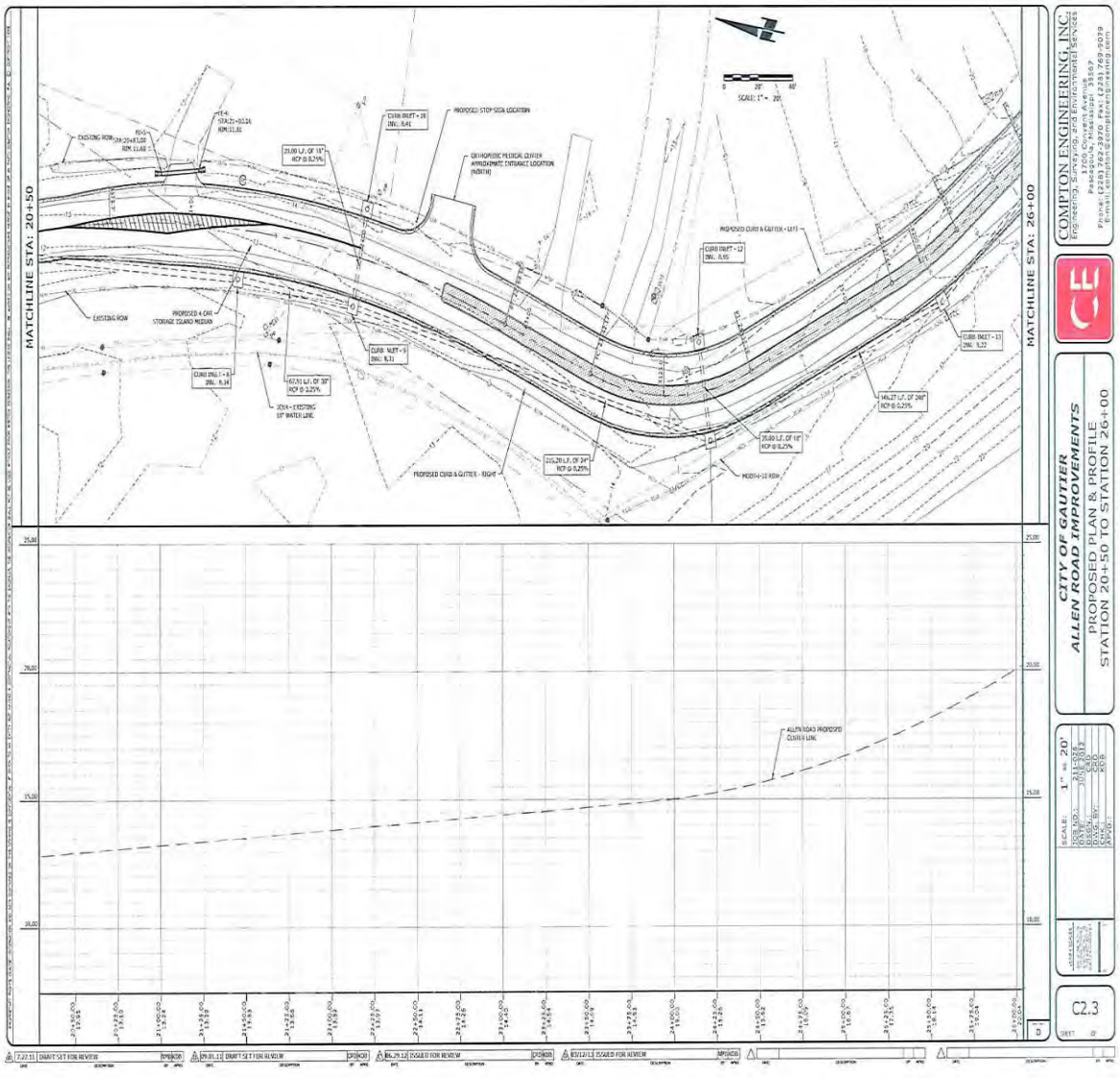
MATCHLINE STA: 20+50
MATCHLINE STA: 26+00
COMPTON ENGINEERING, INC.
CITY OF GAUTIER
ALLEN ROAD IMPROVEMENTS
PROPOSED PLAN & PROFILE
STATION 20+50 TO STATION 26+00
C2.3

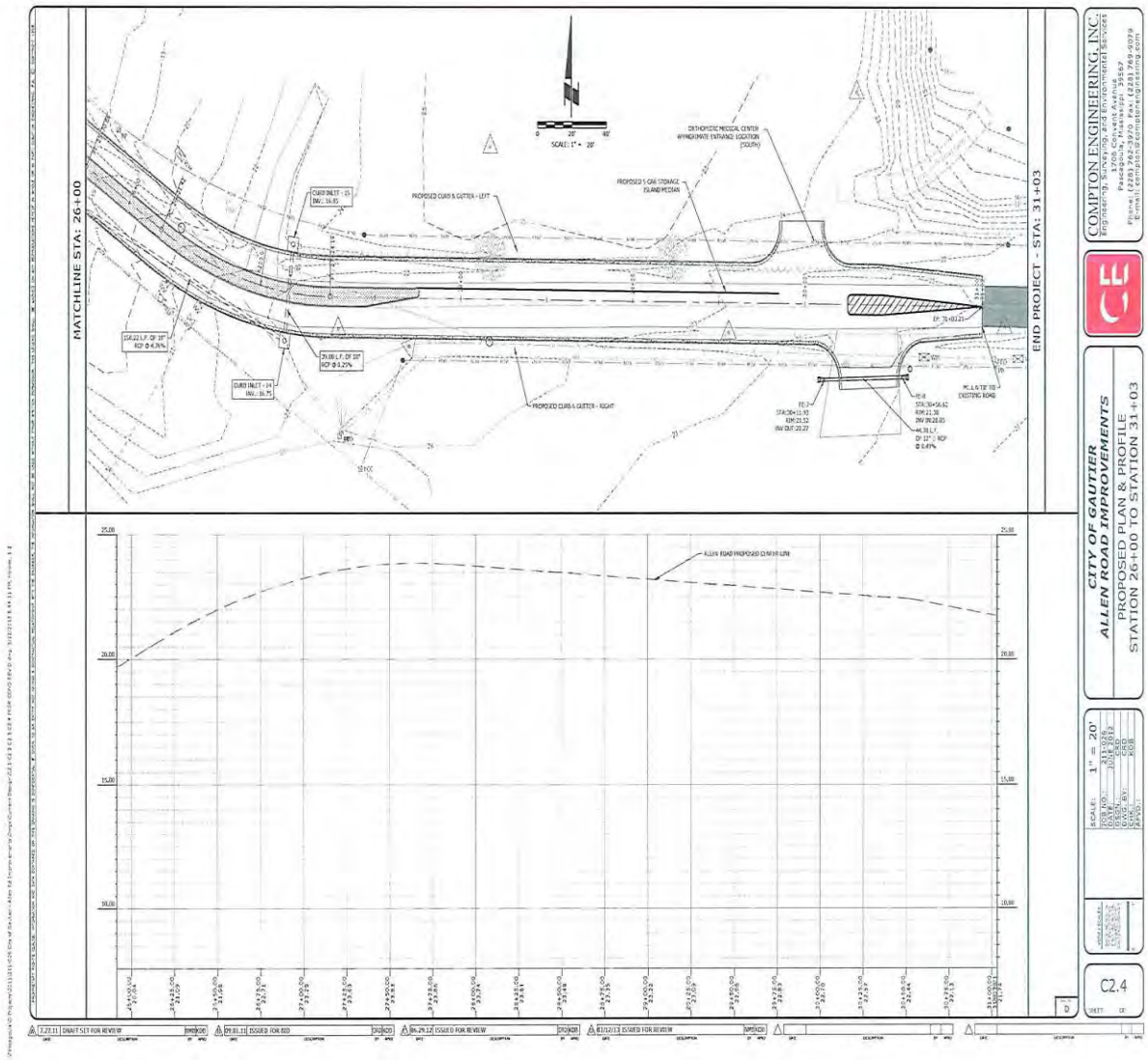
MATCHLINE STA: 26+00
END PROJECT - STA: 31+03
SCALE: 1" = 20'
PROPOSED CURB & GUTTER - LEFT
PROPOSED CURB & GUTTER - RIGHT
PROPOSED 5 CAR STORAGE ISLAND MEDIAN
ORTHOPEDIC MEDICAL CENTER APPROXIMATE ENTRANCE LOCATION (SOUTH)
CURB INLET - 15 INV.: 34.85
CURB INLET - 14 INV.: 35.75
154.22 L.F. OF 18" RCP @ 4.3%
29.08 L.F. OF 18" RCP @ 5.25%
ALLEN ROAD PROPOSED CENTER LINE
COMPTON ENGINEERING, INC.
Engineering, Surveying, and Environmental Services
CITY OF GAUTIER
ALLEN ROAD IMPROVEMENTS
PROPOSED PLAN & PROFILE
STATION 26+00 TO STATION 31+03
C2.4
7.22.11 DRAFT SET FOR REVIEW
8.29.11 ISSUED FOR BID
8.29.12 ISSUED FOR REVIEW
11/12/13 ISSUED FOR REVIEW